

Narita Airport announces the launch of “NRT_Airport Navi”

Tokyo, 10 July 2012: Narita International Airport is pleased to announce the release of "NRT_Airport Navi", the first smartphone application at any airport in Japan for both iPhone and Android users. This is another major milestone in Narita's never-ending effort to enhance customer convenience.


The application provides flight search function, displays airport maps of facilities, and supplies shopping and other useful information to our valued customers. By simply registering a flight number, departing passengers are automatically advised of any changes to the boarding gate or to the flight schedule on the day of departure. "NRT_Airport Navi" has been designed to meet the needs of our individual customers. This indispensable airport aid shows the user's location within the terminal, and is equipped with an experimental navigation function which guides the user to his/her desired destination, which is part of our ongoing demonstration trials using indoor positioning information technology.

This application also incorporates designs that reflect images of the world at large and its skies which add to the unique international atmosphere of the airport and the excitement of air travel. Our multilingual voice translation application, "NariTra", which was released in December last year, has been immensely popular. "NRT_Airport Navi" promises to be equally popular with our customers.

Application icon



Application screen



*Please refer to the second page for an overview of the application.

◇ Overview of the Application ◇

- ◆ Application name: “NRT_Airport NAVI”
- ◆ Languages: Japanese, English, simplified and traditional Chinese, Korean
- ◆ Compatible devices and operating systems:




Terminal Device	OS	Release Date
iPhone	iOS 3.1.2 or later	10 July 2012 (Planned)
Android	Android 2.2 or later	10 July 2012

- ◆ Usage: Please download from App Store or Google Play
 App Store: <http://itunes.apple.com/jp/app/nrt-airport-navi/id538108880?mt=8>
 Google Play: <https://play.google.com/store/apps/details?id=narita.airport.navi>



- ◆ Charges: Free

Please note that telecom charges associated with downloading and using the application will apply to the user.

- ◆ Main functions:

Registering "My Flight"	Terminal map display	Terminal facilities display
 <p>When selecting your flight in flight search, the application displays a countdown until your flight's departure. On the day, you will automatically receive notices on schedule and gate changes.</p>	 <p>Users can display maps of the terminal and check the locations of information desks, restrooms and various facilities.</p>	 <p>Look up information on restaurants, shops, ATMs, infant nursing rooms, AEDs and other facilities.</p>

- ◆ Experimental functions:

Present location information and navigation	Augmented reality function
 <p>Information on your approximate indoor location is provided via Wi-Fi. Besides obtaining map directions to destinations within the terminal, you can also check the locations of nearby information desks, etc.</p>	 <p>Augmented reality navigation is available using the camera on your hand-held terminal at a switch of a button.</p>

* iPhone and App Store are trademarks or registered trademarks of Apple Inc. in the US and other countries.
 * Android and Google Play are trademarks or registered trademarks of Google Inc.